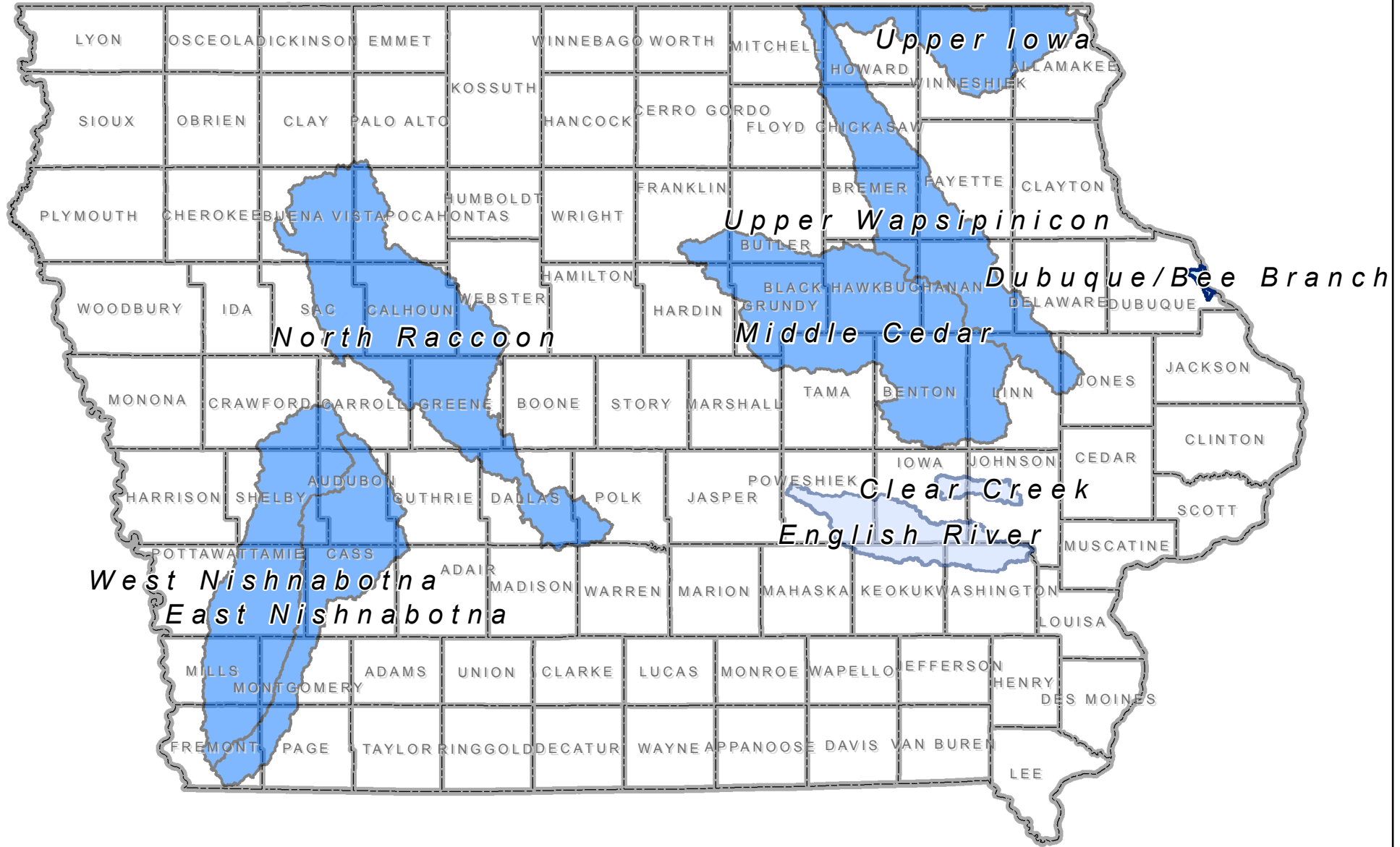







# Phase 2 Watersheds - Final Selections



## Legend

-  Final Phase 2 HUC 12
-  Final Phase 2 HUC 10
-  Final Phase 2 HUC 8
-  County Borders



## Map Symbols

0 12.5 25 50 75 100 Miles

1 in = 48 miles

